AGIP

STUDIO GIACIMENTI

ALL. N.A1.2/4

ALFONSINE

SEZ. A-A1

MARCA DA BOLLO LIRE 300 MARCA DA BOLLO LIRE 300

30 GEN. 1997

SEZIONE GEOLOGICA TRA I POZZI

11 VERT	6 VERT	13 VERT	2 VERT	26 VERT
4 VERT	9 VERT	27 VERT	1 VERT	8 VERT
30 DIR	29 DIR			

ORIENTAMENTO: N65W

SCALA PROFONDITA' 1:5000

SCALA DISTANZE 1:5000

LEGENDA

CURVE ELETTRICHE : PS GN PN

S.DONATO MIL.



PROFONDITA' LIVELLO MARE (MT)
1000
1100
1200
1300
1400
1500
1600
1700
1800
1900
2000

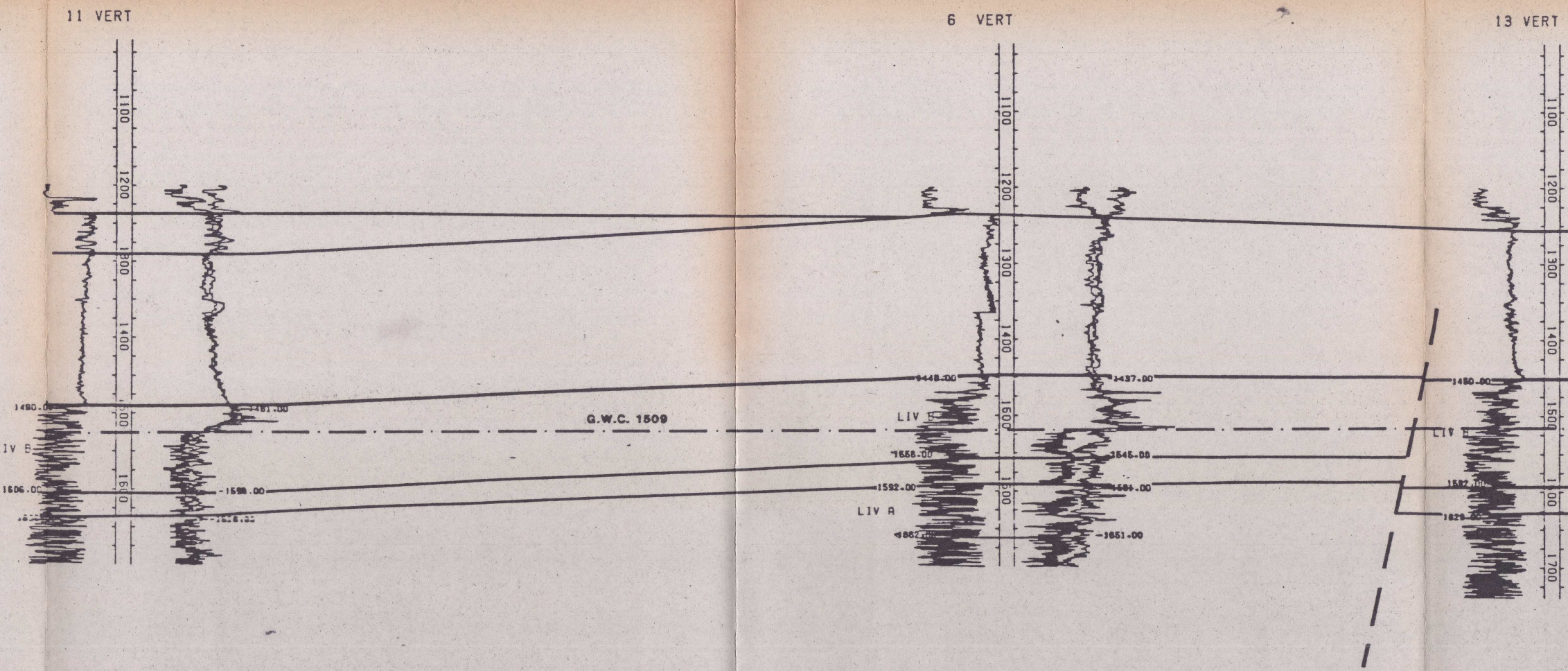


2 VERT
26 VERT
1100
1200
1300
1400
1500
1600
1700
1800
1900
1452.00
LIV B
G.W.C. 1509
1583.00
1555.00
1581.00
1583.00
1574.00
LIV A
-1818.00
G.W.C. 1529
1418.00
1409.00
1588.00
1557.00
1596.00

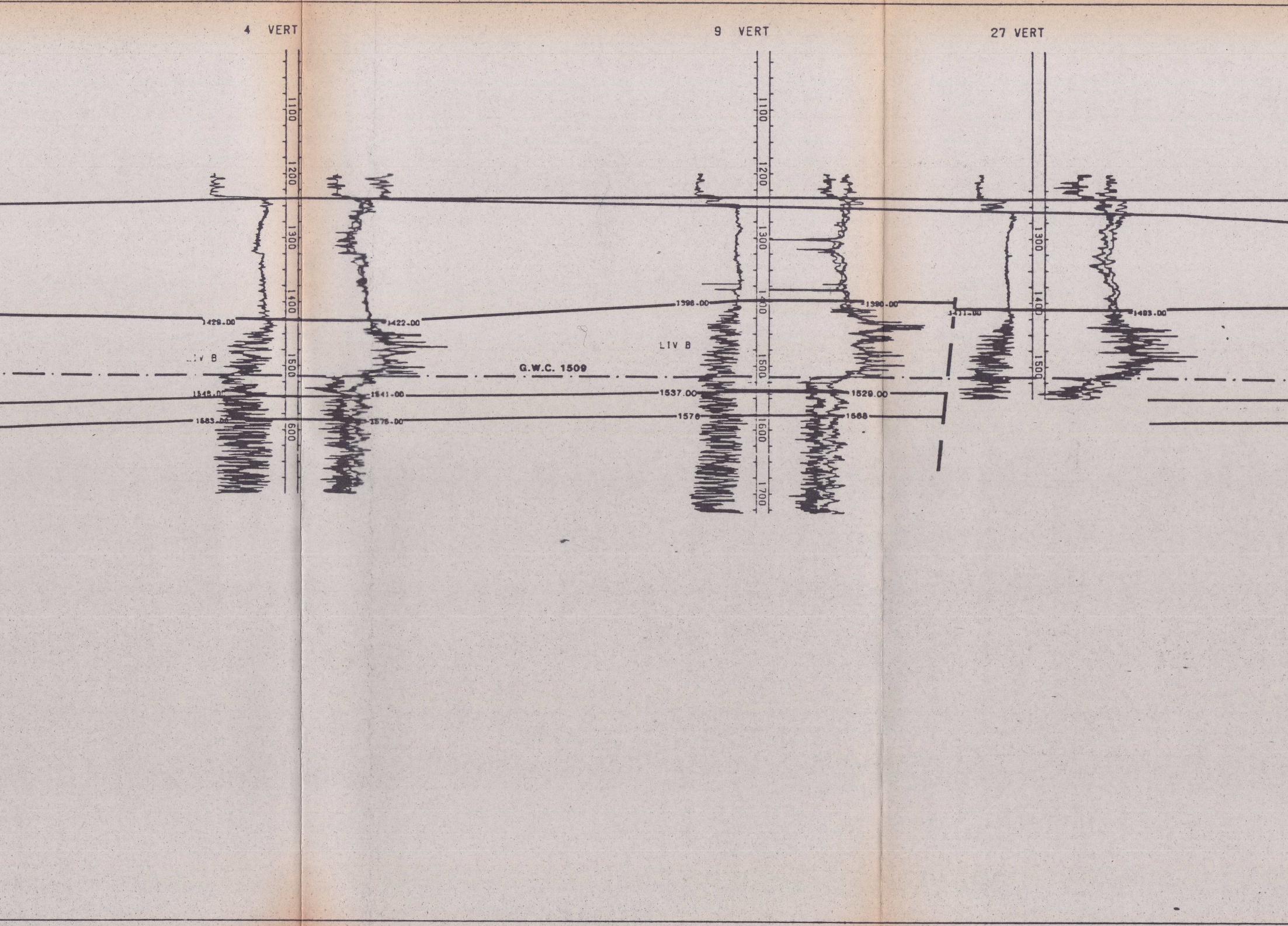
4 VERT
9 VERT
27 VERT
1100
1200
1300
1400
1500
1600
1700
1429.00
1422.00
1398.00
1390.00
1411.00
1403.00
LIV B
LIV B
G.W.C. 1509
1548.00
1541.00
1537.00
1529.00
1583.00
1576.00
1576
1568

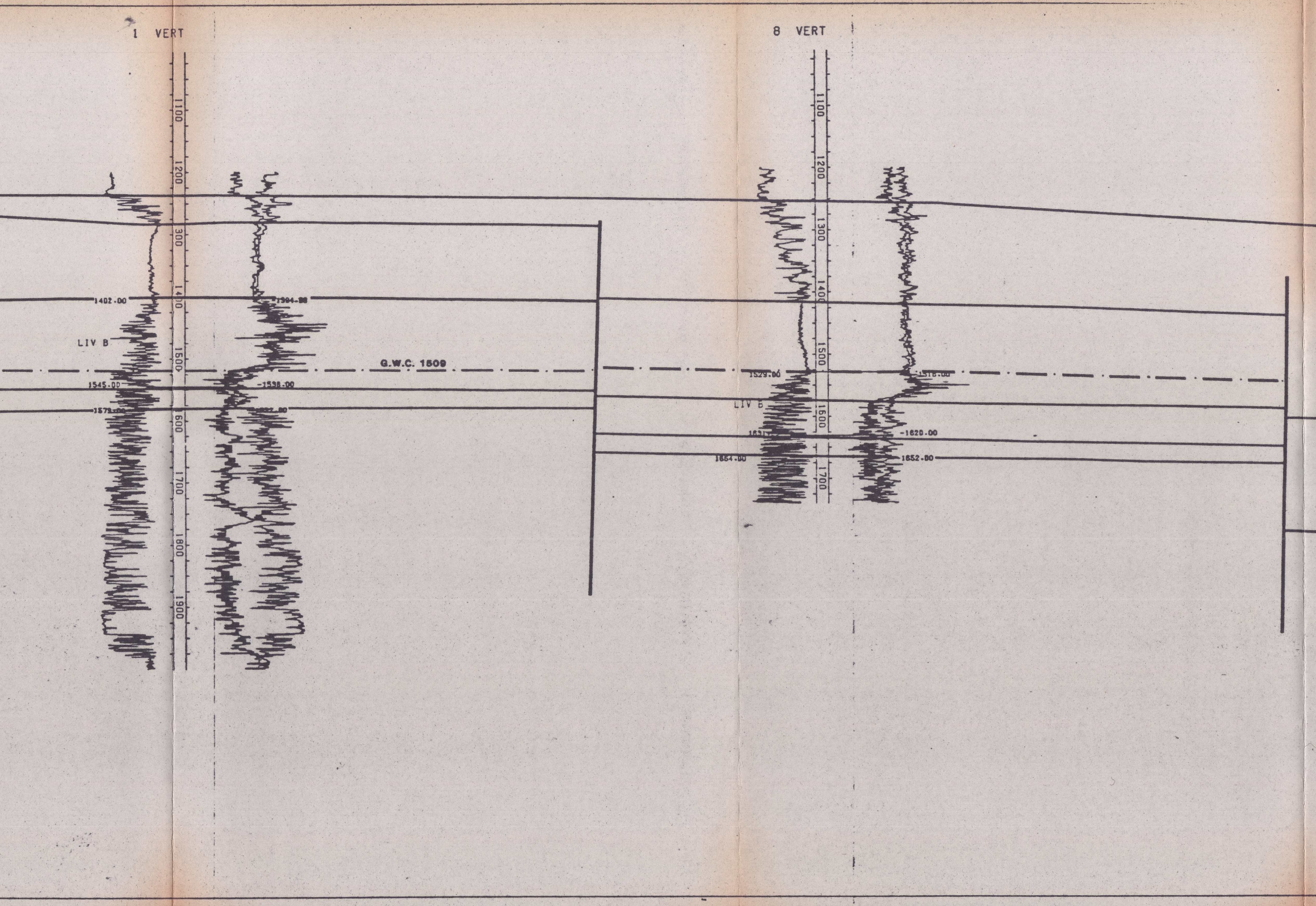
1 VERT
8 VERT
1100
1200
1300
1400
1500
1600
1700
1800
1900
1402.00
-1394.98
LIV B
G.W.C. 1509
1545.00
-1538.00
1529.00
-1518.00
LIV B
-1620.00
1664.00
-1652.00

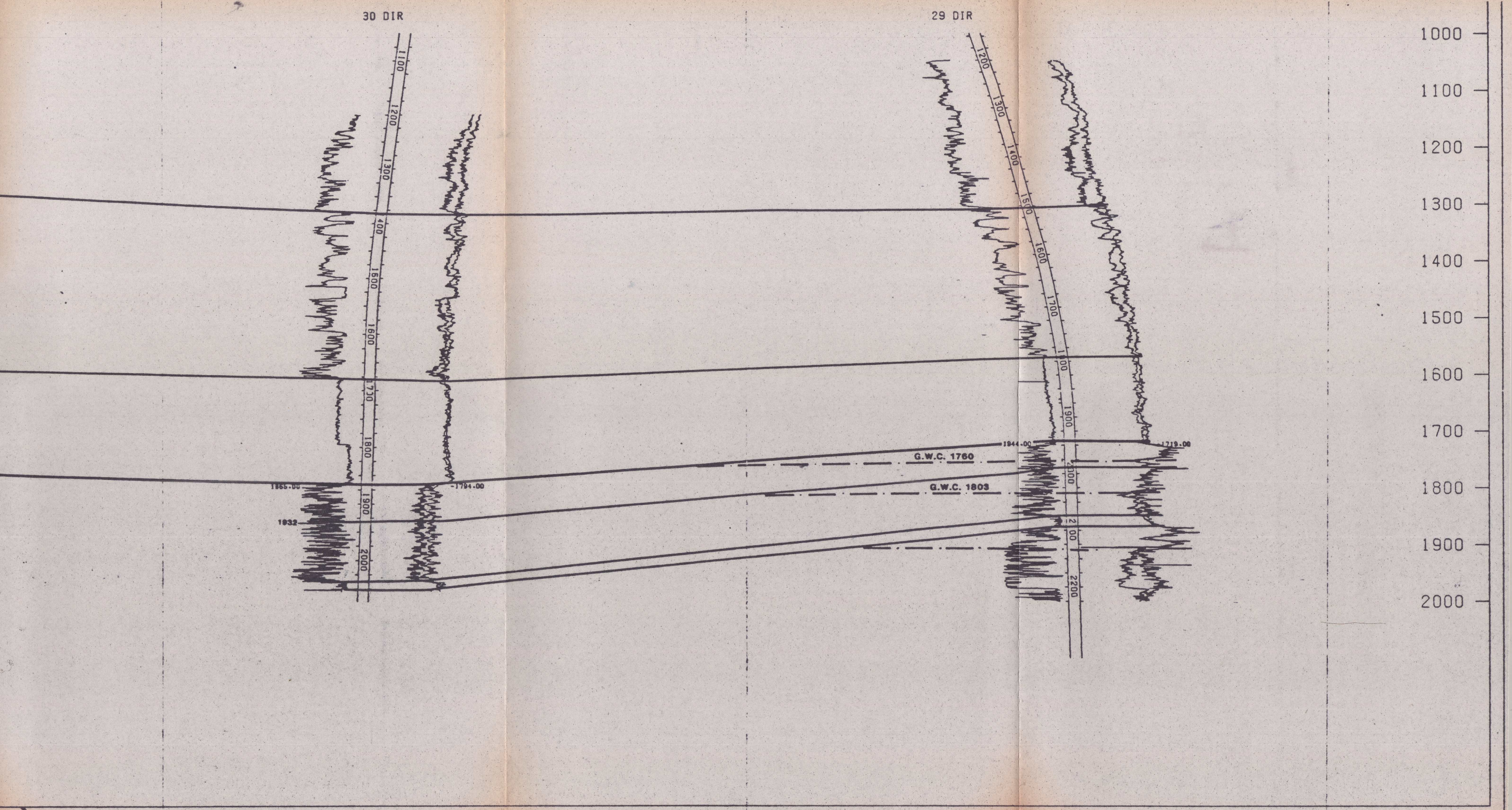
30 DIR
29 DIR
1100
1200
1300
1400
1500
1600
1700
1800
1900
2000
1200
1300
1400
1500
1600
1700
1800
1900
2000
2100
2200
1865.00
-1794.00
1932
1944.00
-1719.00
G.W.C. 1760
G.W.C. 1803
1000
1100
1200
1300
1400
1500
1600
1700
1800
1900
2000