Party: 2903*

AGIP S.p.A.

SICILY
ZONE G

SSW 101 — **LINE G82_111** — 493 NNE

BOAT MOTION →

PL N°239 — STACK 4800%_DBS_TVF — OCT 18.82

FIELD RECORDING 4800 %	DIGITAL PROCESSING P5
Contractor G.S.I.	Sequence in 4 ms

SHIP

M/V ARCTIC SEAL
NAVIGATION BY ..... SYLEDIS
SHOOTING DATE ..... JUNE 02.82

INSTRUMENTS

DFS V
FORMAT ..... 9 tracks-1600 BPI
FILTER ..... Low 8 Hz - High 128 Hz
SAMPLING ..... 2 ms

SOURCE

AIRGUN ARRAY
DEPTH ..... 6 m
CAPACITY ..... 2000 in³
SP INTERVAL ..... 25 m

STREAMER

LENGTH ..... 2400 m
DEPTH ..... ≥16.5 m
GROUPS 96
GROUP INTERVAL ..... 25 m

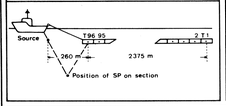

RESAMPLE TO 4 ms
DEMULTIPLEX EDIT
TRACE MERGING 5/4*
TRUE AMPLITUDE RECOVERY
SPHERICAL DIVERGENCE COMPENSATION
AIR GUN DELAY 51 ms
MUTES
DECONVOLUTION
Operator Length 200 ms
Windows* 0-2000 ms
2000-4000 ms
VELOCITY ANALYSIS (ANVIT EVERY 3Km)
NMO CORRECTIONS (Linear interpolation between velocity functions)
OFFSET DEPENDENT SCALING
STACK 4800 %
SHOT AND STREAMER STATIC +15 ms
TIME VARIANT FILTER 0-1000 ms * 12/45 Hz; 2000-5000 ms ** 9/48 Hz
TRACE EQUALIZATION
ANALOG DISPLAY

* TIME ZERO WB
** FOLLOWING TARGET

POLARITY
Geophone compression = negative number on field tape
White trough on display = positive reflection coefficient

TIME ORIGIN: M.S.L.
Source and streamer static correction applied + 15 ms

HORIZONTAL SCALE 0.5 Km
..... 80 Traces/km

* C.G.G.'s processing code 127 M6 86
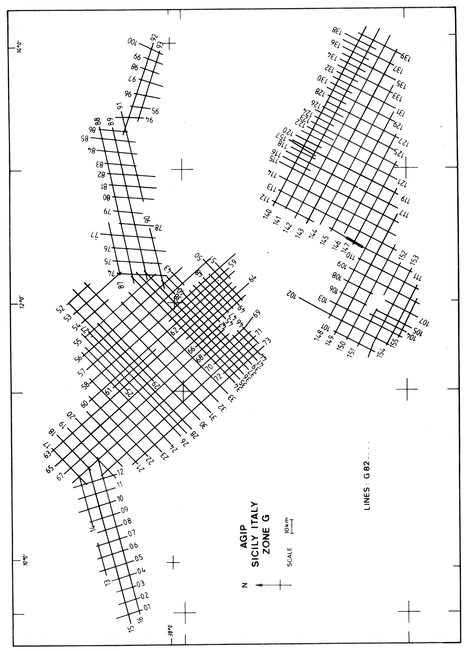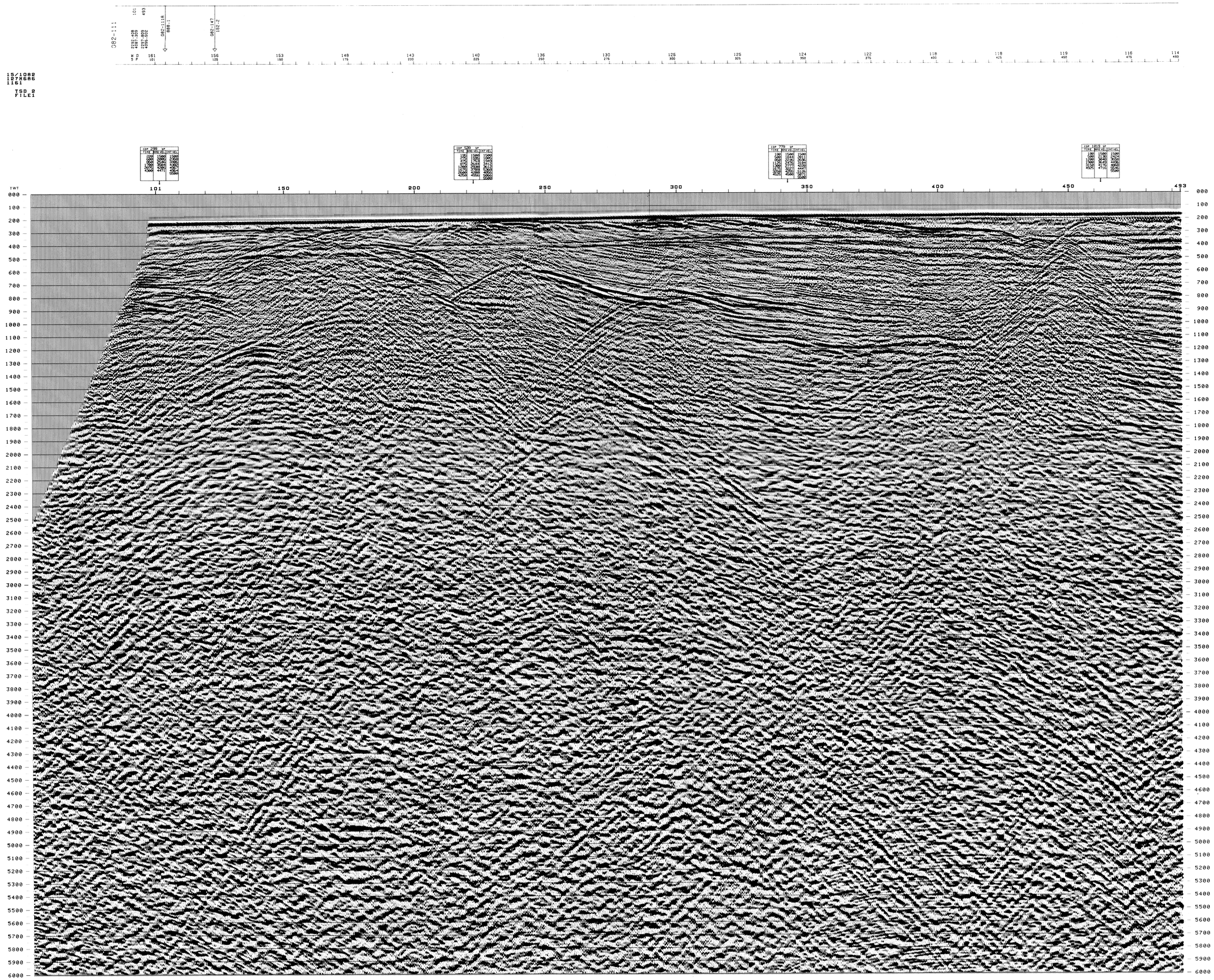
COMPAGNIE GENERALE DE GEOPHYSIQUE
6, Rue Galvani - 91301 - MASSY - FRANCE