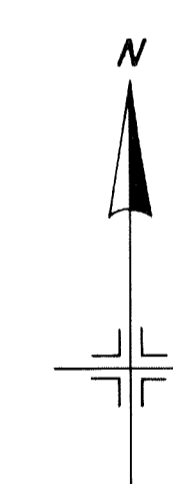



AGIP
DIREZIONE MINERARIA
SERVIZIO GEOFISICO

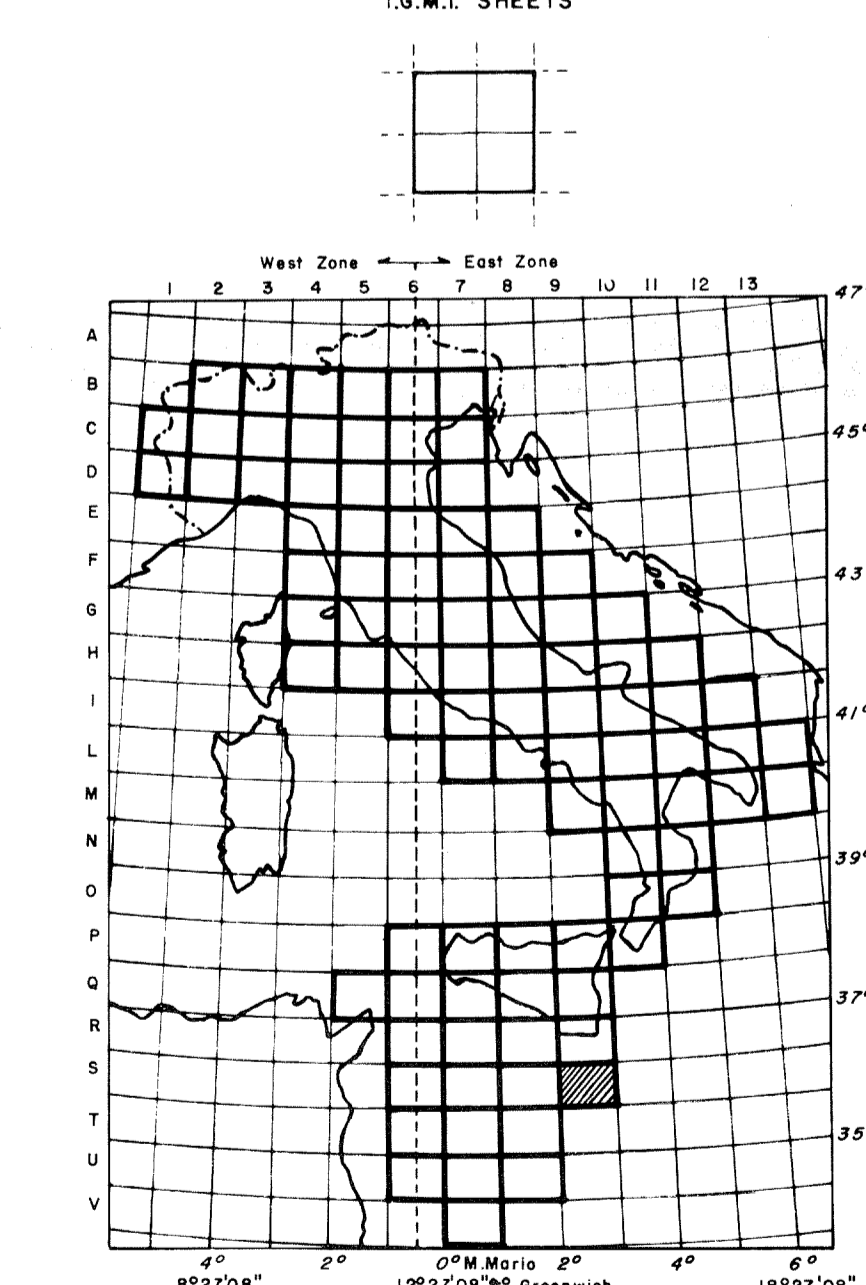
WESTERN G EOPHYSICAL **MARINE SEISMIC SURVEY**
DIVISION OF LITTON INDUSTRIES

GELA-NOTO AREA
SHOT POINT LOCATION MAP

AGIP - ITALY ZONE: C
CONTOUR INTERVAL = millisecs. DATE 1968



I.G.M.I. SHEETS



SPECIFICATIONS

PROJECTION : U.S.G.S. BOBIL IN 2 ZONES 6° WIDE
WEST ZONE : CENTRAL MERIDIAN, 9° EAST OF GREENWICH
EAST ZONE : CENTRAL MERIDIAN, 15° EAST OF GREENWICH

SPHEROID : INTERNATIONAL ORIENTED AT MONTE MARIO, ROMA (1927) 6300000 METERS
ORIGIN OF LATITUDE : 0° (EQUATOR)
ORIGIN OF LONGITUDE : M. MARIO MERIDIAN ON LAND GREENWICH AT SEA

GRID CO-ORDINATES : IN METERS
FALSE NORTHING : 0 METERS
FALSE EASTING : WEST ZONE - 1500000 METERS
EAST ZONE - 2300000 METERS
SCALE FACTOR : 0.9996 AT THE CENTRAL MERIDIAN

SHEET CORNER INDICES : REFERRED TO M. MARIO MERIDIAN

Scale 1:100,000