

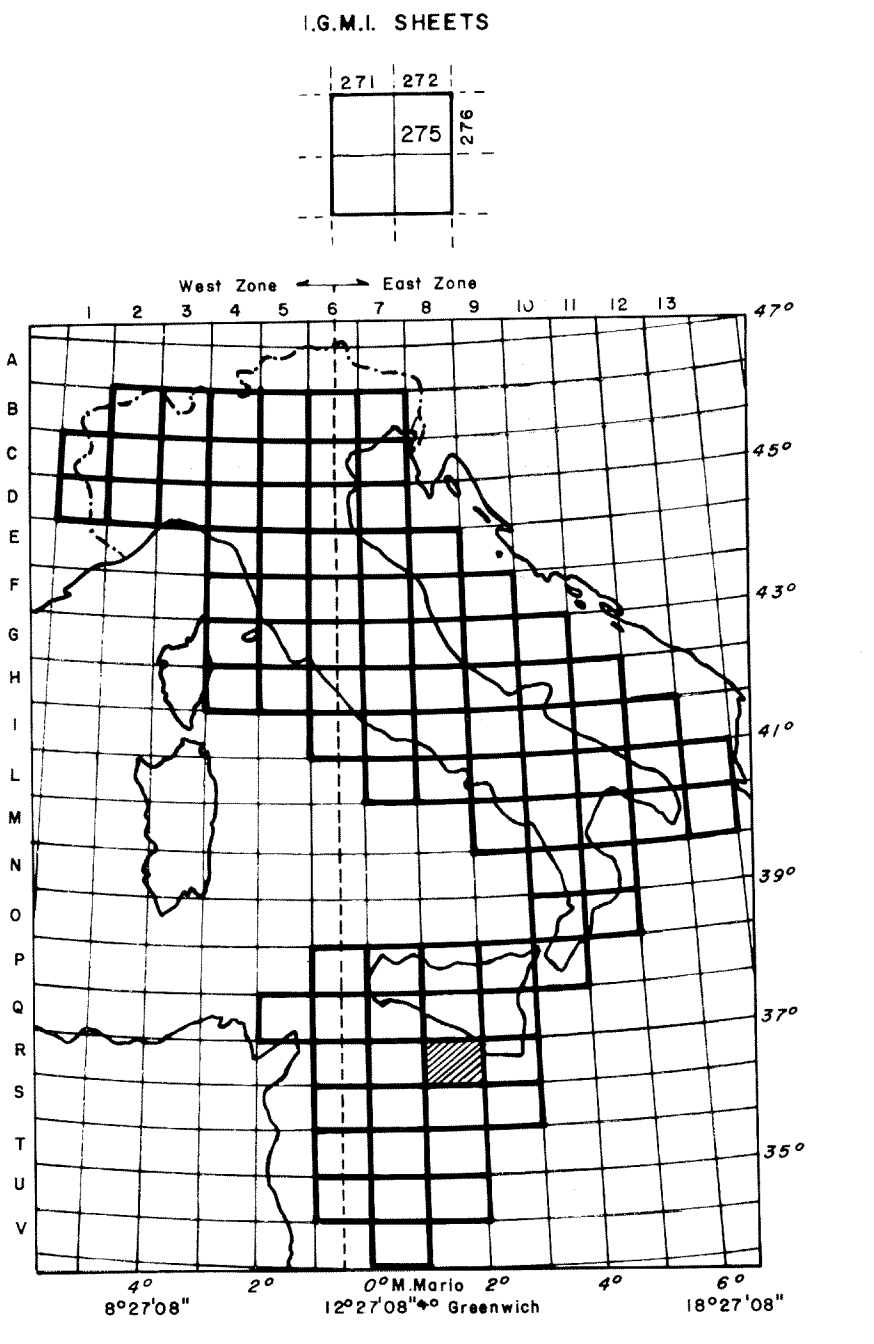
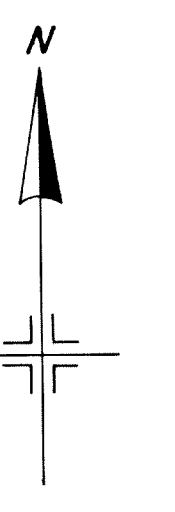

AGIP
DIREZIONE MINERARIA
SERVIZIO GEOFISICO

WESTERN GEOPHYSICAL MARINE SEISMIC SURVEY
DIVISION OF LITTON INDUSTRIES

GELA-NOTO AREA
SHOT POINT LOCATION MAP

AGIP-ITALY ZONE: C

CONTOUR INTERVAL = millisecc. DATE 1968



SPECIFICATIONS

PROJECTION : GAUL'S BOSSA IN 3 ZONES 6" WIDE
WEST ZONE : CENTRAL MERIDIAN, 9° EAST OF GREENWICH
EAST ZONE : CENTRAL MERIDIAN, 15° EAST OF GREENWICH

SPHEROID : INTERNATIONAL ORIENTED AT MONTE MARIO, ROMA
ORIGIN OF LATITUDE : 0° (EQUATOR)
ORIGIN OF LONGITUDE : M. MARIO MERIDIAN LAND GREENWICH AT SEA

GRID CO-ORDINATES : IN METERS
FALSE NORTHING : 0 METERS
FALSE EASTING : WEST ZONE - 1,500,000 METERS
EAST ZONE - 2,500,000 METERS
SCALE FACTOR : 0.9996 AT THE CENTRAL MERIDIAN

SHEET CORNER INDICES : REFERRED TO M. MARIO MERIDIAN

Scale 1:100,000